





City of McMinnville Natural Hazard Overlay




Proposed Overlay Zones Existing Zones

-  Mitigation (NH-M)
-  Protection (NH-P)

-  Flood Area (FP)

-  City Limits
-  Urban Growth Boundary

-  Streets



Note: Overlay zones will only be applied to properties within the city limits.

