







This map was created for informational purposes for the City of McMinnville and is not suitable for site specific legal, engineering, or surveying purposes.

**McMinnville
Natural Features:
Significant Scenic View Points**

- | | | |
|--|--|--|
|  Scenic View Point |  McMinnville 2021 Urban Growth Boundary |  Rivers & Streams |
|  Flood Plain Zone (F-P) |  Major Roads |  Tax Lots |

Miles 0 0.25 0.5 1

Created by Winterbrook Planning in coordination with the City of McMinnville



Last Revised:
June 28, 2021