










This map was created for informational purposes for the City of McMinnville and is not suitable for site specific legal, engineering, or surveying purposes.

McMinnville
Proposed Overlays:
Natural Hazards & Riparian Corridors

- | | | |
|--------------------------------------------------------------------------------------------------------|------------------------------------------------------------------------------------------------------------------------------|--------------------------------------------------------------------------------------------------------|
| Subdistrict |  Riparian Corridor - Protection (RC-P) |  Major Roads |
|  Protection (NH-P) |  Flood Plain Zone (F-P) |  Rivers & Streams |
|  Mitigation (NH-M) |  McMinnville 2021 Urban Growth Boundary |  Tax Lots |
|  No Subdistrict | | |