



PLANNING DEPARTMENT, 231 NE Fifth Street, McMinnville, Oregon 97128
www.mcminnvilleoregon.gov

PUBLIC HEARING NOTICE
PLANNING COMMISSION REVIEW OF CONDITIONAL USE AND
THREE MILE LANE DESIGN REVIEW REQUESTS
235 NE DUNN PLACE

NOTICE IS HEREBY GIVEN that applications for a Conditional Use and Three Mile Lane Design Review have been submitted to the McMinnville Planning Department. The purpose of this notice is to provide an opportunity for surrounding property owners to submit comments regarding these applications or to attend the public meeting of the Planning Commission where this request will be reviewed and a public hearing will be held. Please contact Chuck Darnell with any questions at (503) 434-7330.

DOCKET NUMBER: CU 3-19 / TML 2-19 (Conditional Use and Three Mile Lane Design Review)

REQUEST: Approval of a conditional use permit and Three Mile Lane design review to allow for the construction of a new memory care residential facility. The memory care facility would be a single story building that contains 44 resident beds, and would provide residential facilities for elderly individuals who suffer from Alzheimer's, dementia, and other age-related mental ailments.

APPLICANT: Sam Thomas, on behalf of property owner McMinnville Senior Living, LLC

SITE LOCATION(S): 235 NE Dunn Place
(see attached map)

MAP & TAX LOT(S): R4422CD01700

ZONE(S): R-4 PD (Multiple Family Residential Planned Development)

MMC REQUIREMENTS: McMinnville Municipal Code (MMC), Chapter 17.21, Sections 17.74.030 and 17.74.040; Ordinance Nos. 4131 and 4572
(see reverse side for specific review criteria)

NOTICE DATE: August 21, 2019

PUBLIC HEARING DATE: September 19, 2019 at 6:30 P.M.

HEARING LOCATION: McMinnville Civic Hall Building
200 NE 2nd Street, McMinnville, OR, 97128

Proceedings: A staff report will be provided at least seven days before the public hearing. The Planning Commission will conduct a public hearing, take testimony, and then make a decision to either recommend approval of the application to the McMinnville City Council or deny the application.

Persons are hereby invited to attend the McMinnville Planning Commission hearing to observe the proceedings, and to register any statements in person, by attorney, or by mail to assist the McMinnville Planning Commission and City Council in making a decision. Should you wish to submit comments or testimony on this application prior to the public meeting, please call the Planning Department office at (503) 434-7311, forward them by mail to 231 NE 5th Street, McMinnville, OR 97128, or by email to chuck.darnell@mcminnvilleoregon.gov.

The decision-making criteria, application, and records concerning this matter are available in the McMinnville Planning Department office at 231 NE 5th Street, McMinnville, Oregon during working hours and on the Planning Department's portion of the City of McMinnville webpage at www.mcminnvilleoregon.gov.

Appeal: Failure to raise an issue in person or by letter prior to the close of the public hearing with sufficient specificity precludes appeal to the Land Use Board of Appeals (LUBA) on that issue.

The failure of the applicant to raise constitutional or other issues relating to proposed conditions of approval with sufficient specificity to allow the Commission to respond to the issue precludes an action for damages in circuit court.

The meeting site is accessible to handicapped individuals. Assistance with communications (visual, hearing) must be requested 24 hours in advance by contacting the City Manager (503) 434-7405 – 1-800-735-1232 for voice, or TDY 1-800-735-2900.

REVIEW CRITERIA:

17.74.030 Authorization to Grant or Deny Conditional Use. A conditional use listed in this ordinance shall be permitted, altered or denied in accordance with the standards and procedures of this chapter. In the case of a use existing prior to the effective date of this ordinance and classified in this ordinance as a conditional use, a change in the use or in lot area, or an alteration of any structure shall conform to the requirements for conditional uses. In judging whether or not a conditional use proposal shall be approved or denied, the Planning Commission shall weigh its appropriateness and desirability or the public convenience or necessity to be served against any adverse conditions that would result from authorizing the particular development at the location proposed and, to approve such use, shall find that the following criteria are either met, can be met by observance of conditions, or are not applicable:

- A. The proposal will be consistent with the Comprehensive Plan and the objectives of the zoning ordinance and other applicable policies of the City;
- B. That the location, size, design, and operating characteristics of the proposed development are such that it can be made reasonably compatible with and have minimal impact on the livability or appropriate development of abutting properties and the surrounding neighborhood, with consideration to be given to harmony in scale, bulk, coverage, and density; to the availability of public facilities and utilities; to the generation of traffic and the capacity of surrounding streets; and to any other relative impact of the development;
- C. That the development will cause no significant adverse impact on the livability, value, or appropriate development of abutting properties of the surrounding area when compared to the impact of permitted development that is not classified as conditional;
- D. The location and design of the site and structures for the proposal will be as attractive as the nature of the use and its setting warrants;
- E. The proposal will preserve environmental assets of particular interest to the community;
- F. The applicant has a bona fide intent and capability to develop and use the land as proposed and has no inappropriate purpose for submitting the proposal, such as to artificially alter property values for speculative purposes.

17.74.040 Placing Conditions on a Conditional Use Permit. In permitting a new conditional use or the alteration of an existing conditional use, the Planning Commission may impose, in addition to those standards and requirements expressly specified by this ordinance, additional conditions which it finds necessary to avoid a detrimental environmental impact and to otherwise protect the best interest of the surrounding area or the community as a whole. These conditions may include, but need not be limited to, the following:

- A. Limiting the manner in which the use is conducted including restrictions on the time a certain activity may take place and restraints to minimize such environmental effects as noise, vibration, air pollution, glare, and odor;
- B. Establishing a special yard or other open space, lot area, or dimension;
- C. Limiting the height, size, or location of a building or other structure;
- D. Designating the size, number, location and nature of vehicle access points;
- E. Increasing the amount of street dedication, roadway width, or improvements within the street right-of-way;
- F. Designating the size, location, screening, drainage, surfacing, or other improvement of a parking area or truck loading area;
- G. Limiting or otherwise designating the number, size, location, height and lighting of signs;
- H. Limiting the location and intensity of outdoor lighting and requiring its shielding;
- I. Requiring diking, screening, landscaping, or another facility to protect adjacent or nearby property and designating standards for its installation and maintenance;
- J. Designating the size, height, location, and materials for a fence;
- K. Protecting and preserving existing trees, vegetation, water resource, wildlife habitat, or other significant natural resource;
- L. Such other conditions as will make possible the development of the City in an orderly and efficient manner in conformity with the intent and purposes set forth in this ordinance.

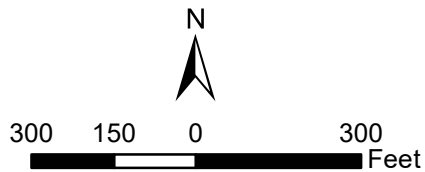

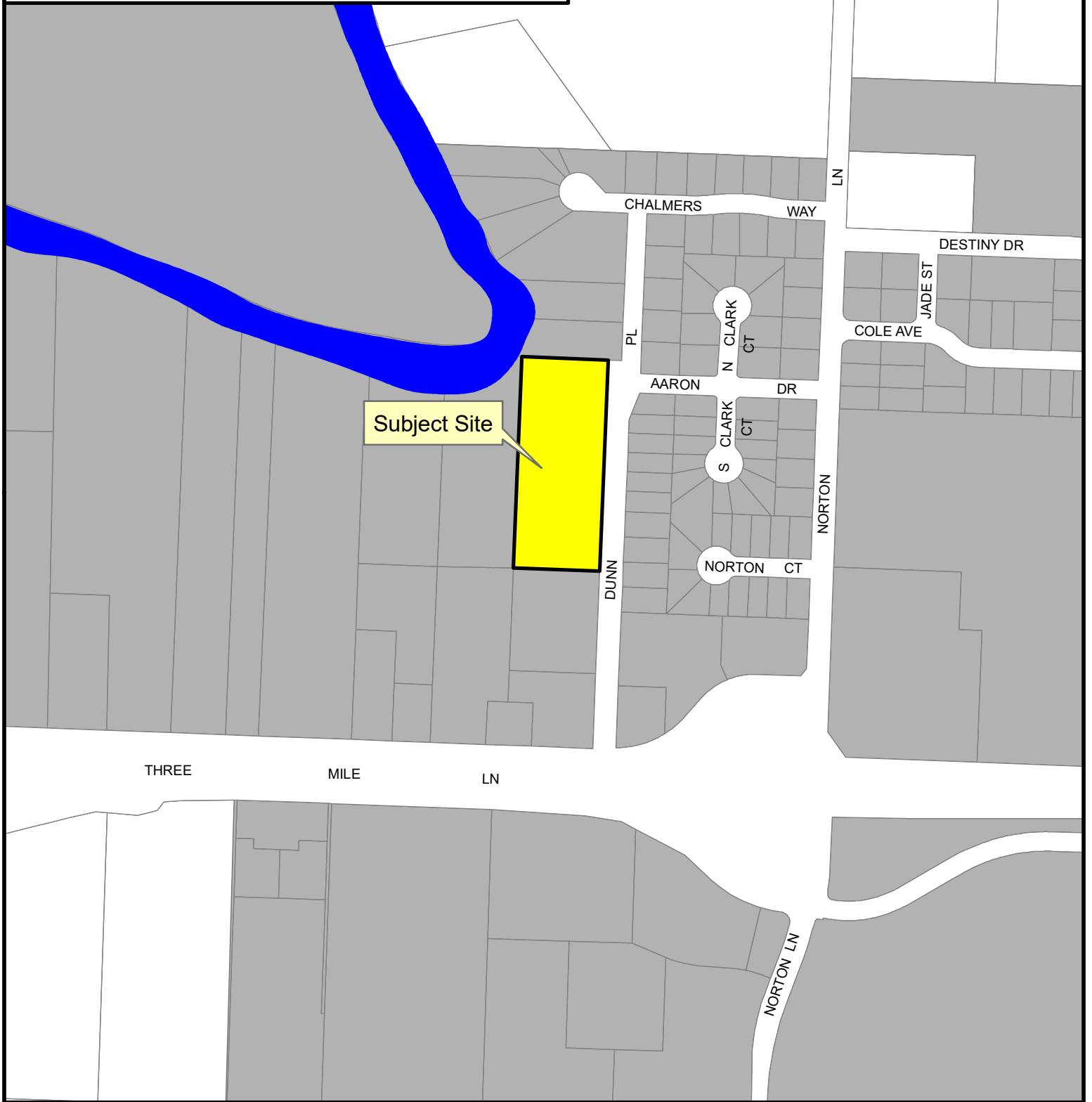
Ordinance Nos. 4131 and 4572 (Three Mile Lane Planned Development Overlay):

All applicable standards and policies in Ordinance Nos. 4131 and 4572 apply to this request.

Comprehensive Plan Goals and Policies:

All applicable goals and policies apply to this request.

Vicinity Map



City of McMinnville
Planning Department
231 NE Fifth Street
McMinnville, OR 97128
(503) 434-7311