



Transportation System Plan



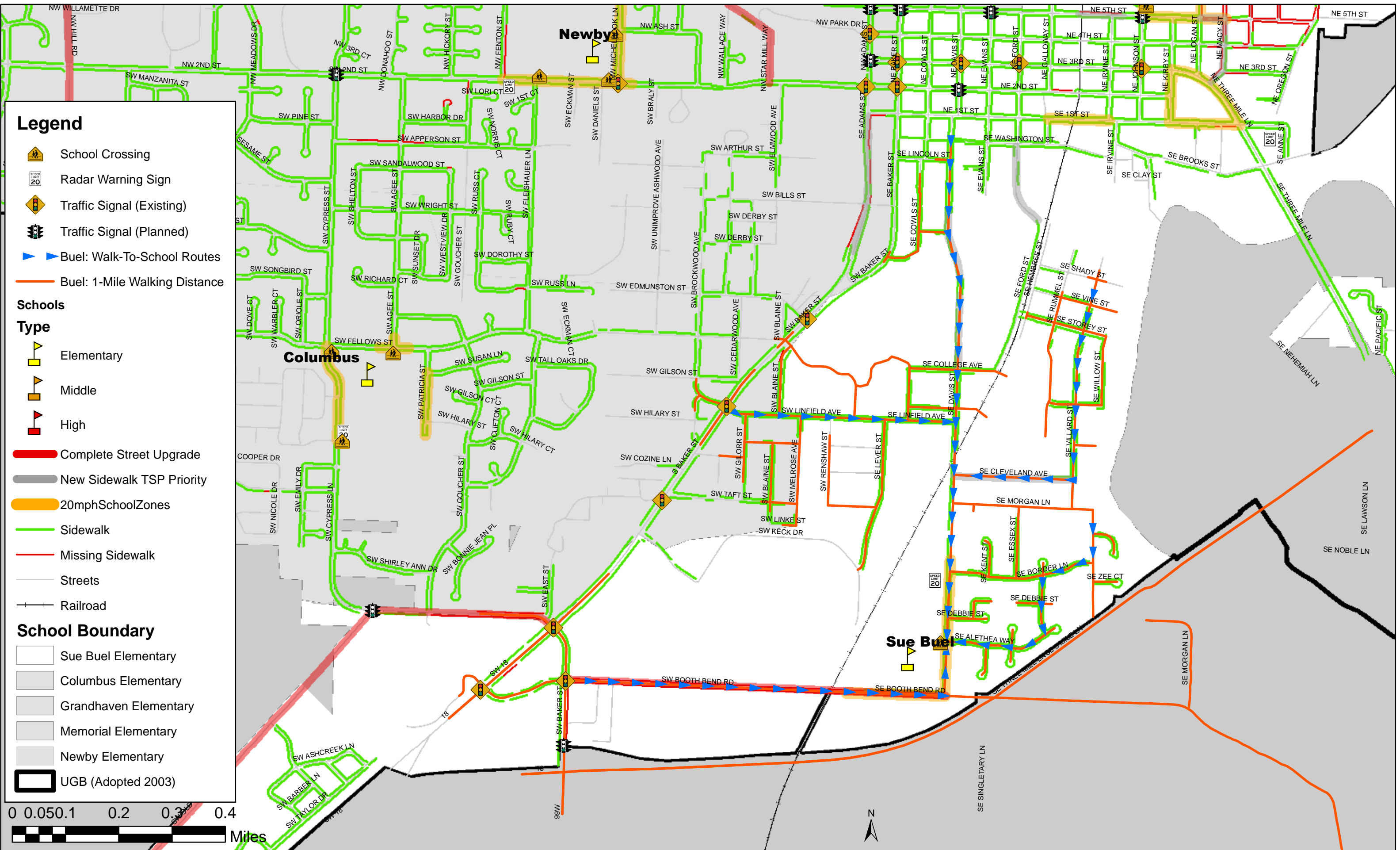
J Walk-To-School Route Plans

This appendix summarizes the McMinnville Walk-To-School Route Plans for each of the seven existing schools:

- Sue Buel Elementary
- Grandhaven Elementary
- Memorial Elementary
- Newby Elementary
- Columbus Elementary
- Patton Middle School
- Duniway Middle School
- McMinnville High School

These route plans were developed based on recommended practices and procedure as outlined in the *School Administrator's Guide to School Walk Routes and Student Pedestrian Safety* (Washington Traffic Safety Commission and Washington State Department of Transportation). Based on the McMinnville School District policy on walking distance for elementary (1 mile) and middle schools (1 ½ mile), walk routes were identified while considering the following:

- routes that provide the greatest physical separation between walking children and traffic
- exposure of children to the lowest vehicular speeds and volume
- minimization of street and rail crossings, targeting designated crosswalks and traffic signals where possible, and
- walk route plans do not necessarily need to cover all neighborhood streets.



Legend

- School Crossing
- Radar Warning Sign
- Traffic Signal (Existing)
- Traffic Signal (Planned)
- Buel: Walk-To-School Routes
- Buel: 1-Mile Walking Distance

Schools

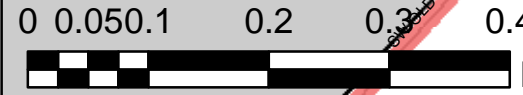
Type

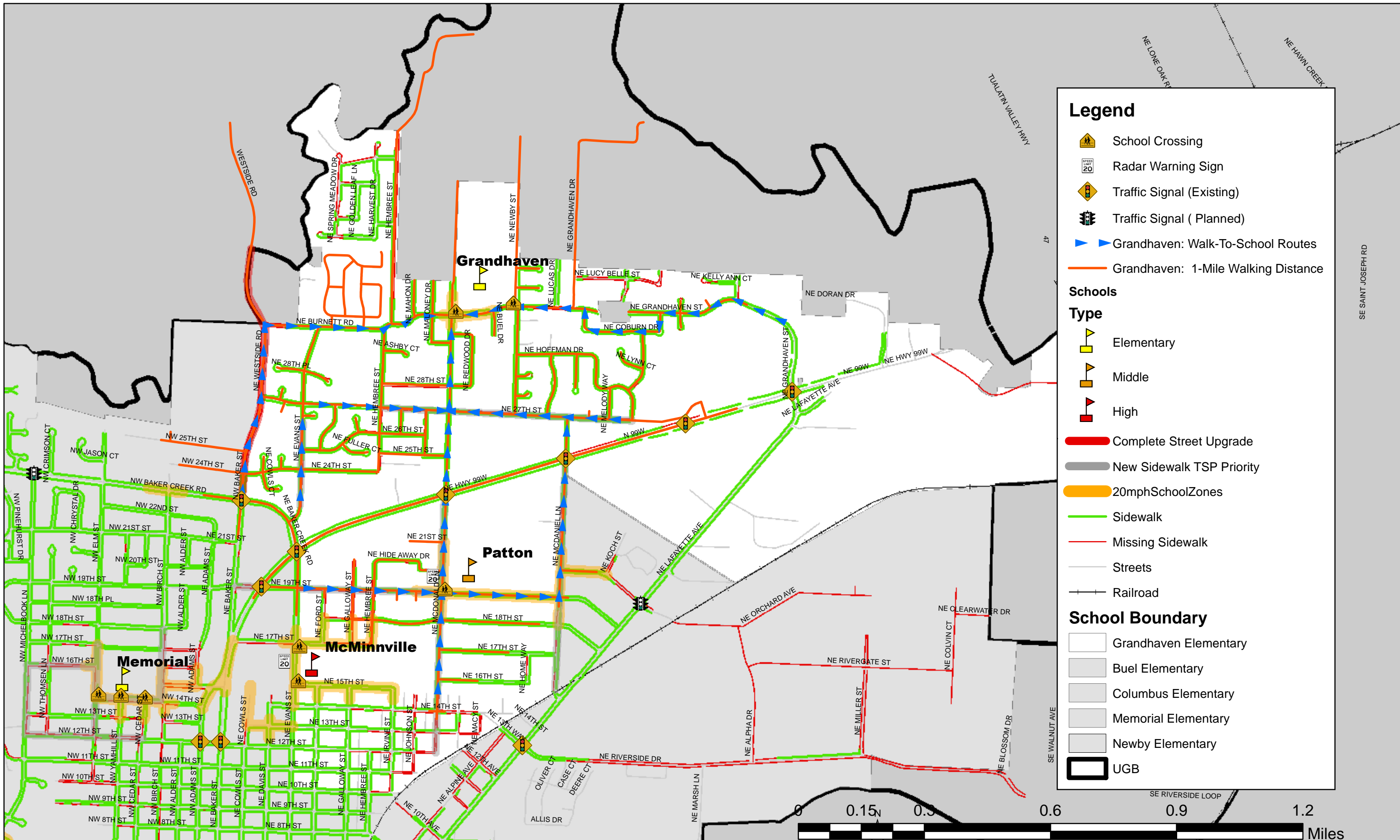
- Elementary
- Middle
- High

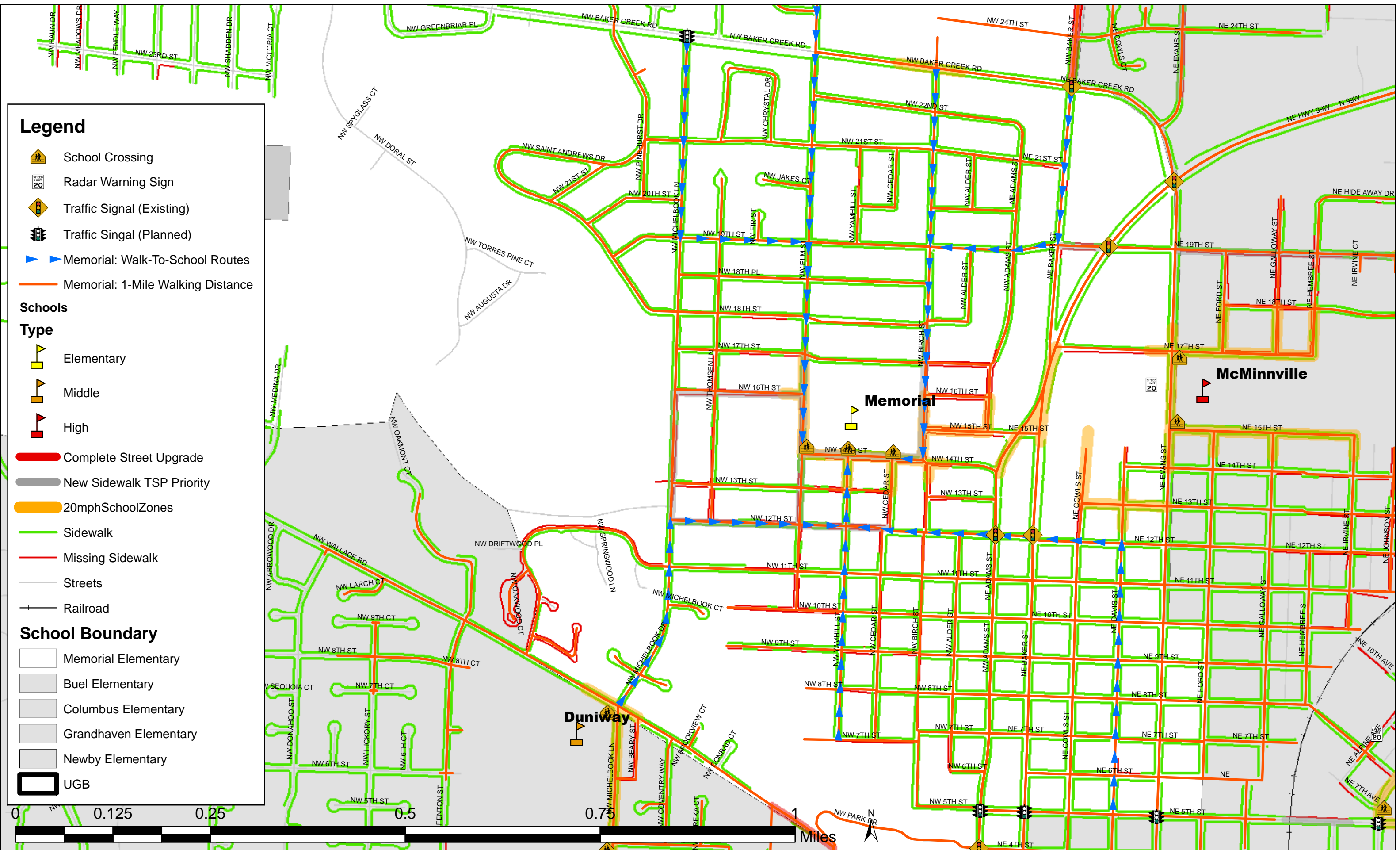
- Complete Street Upgrade
- New Sidewalk TSP Priority
- 20mph School Zones
- Sidewalk
- Missing Sidewalk
- Streets
- Railroad

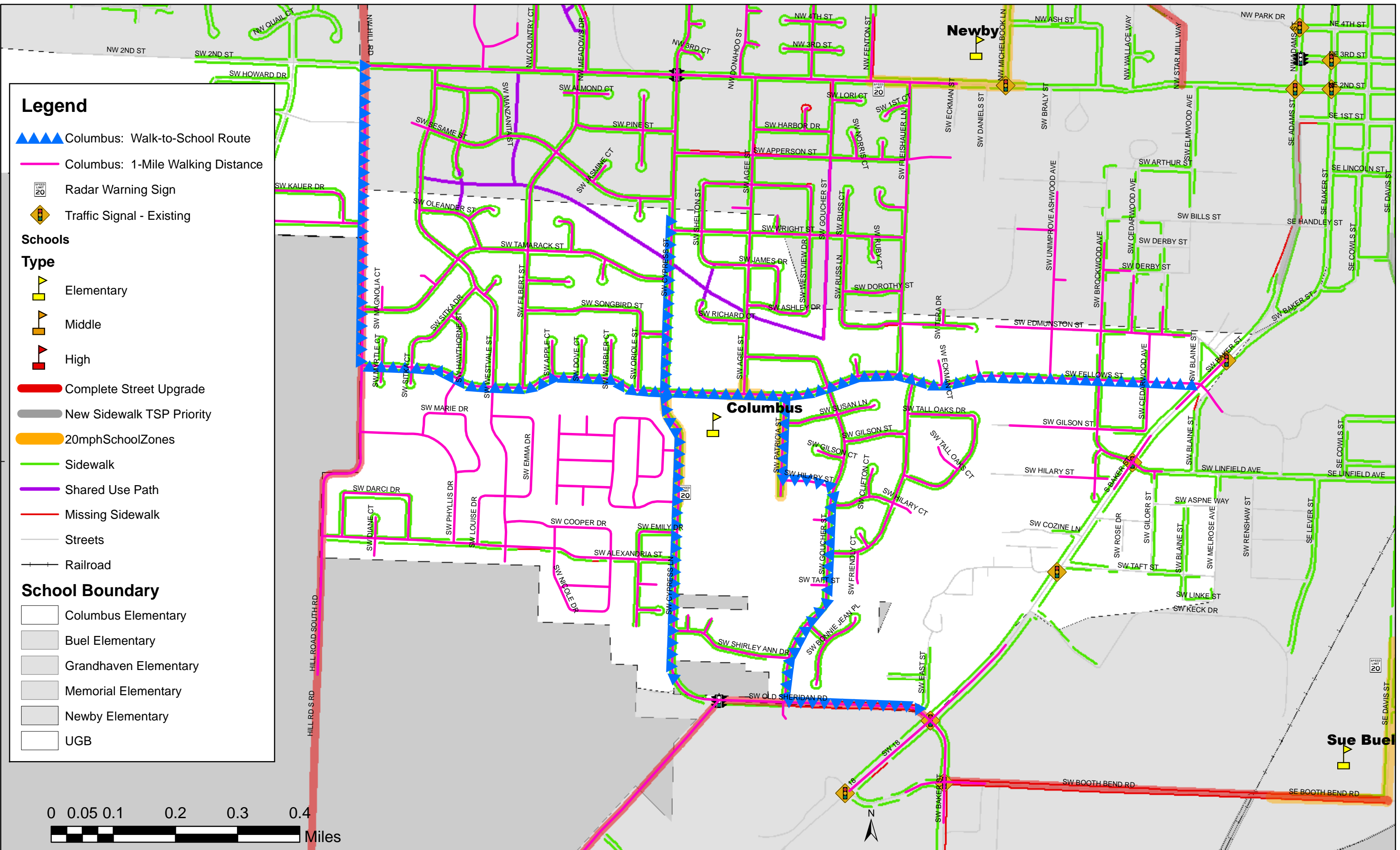
School Boundary

- Sue Buel Elementary
- Columbus Elementary
- Grandhaven Elementary
- Memorial Elementary
- Newby Elementary
- UGB (Adopted 2003)
























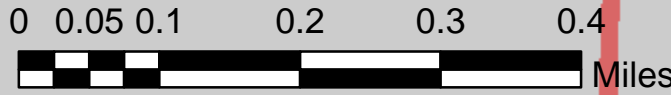


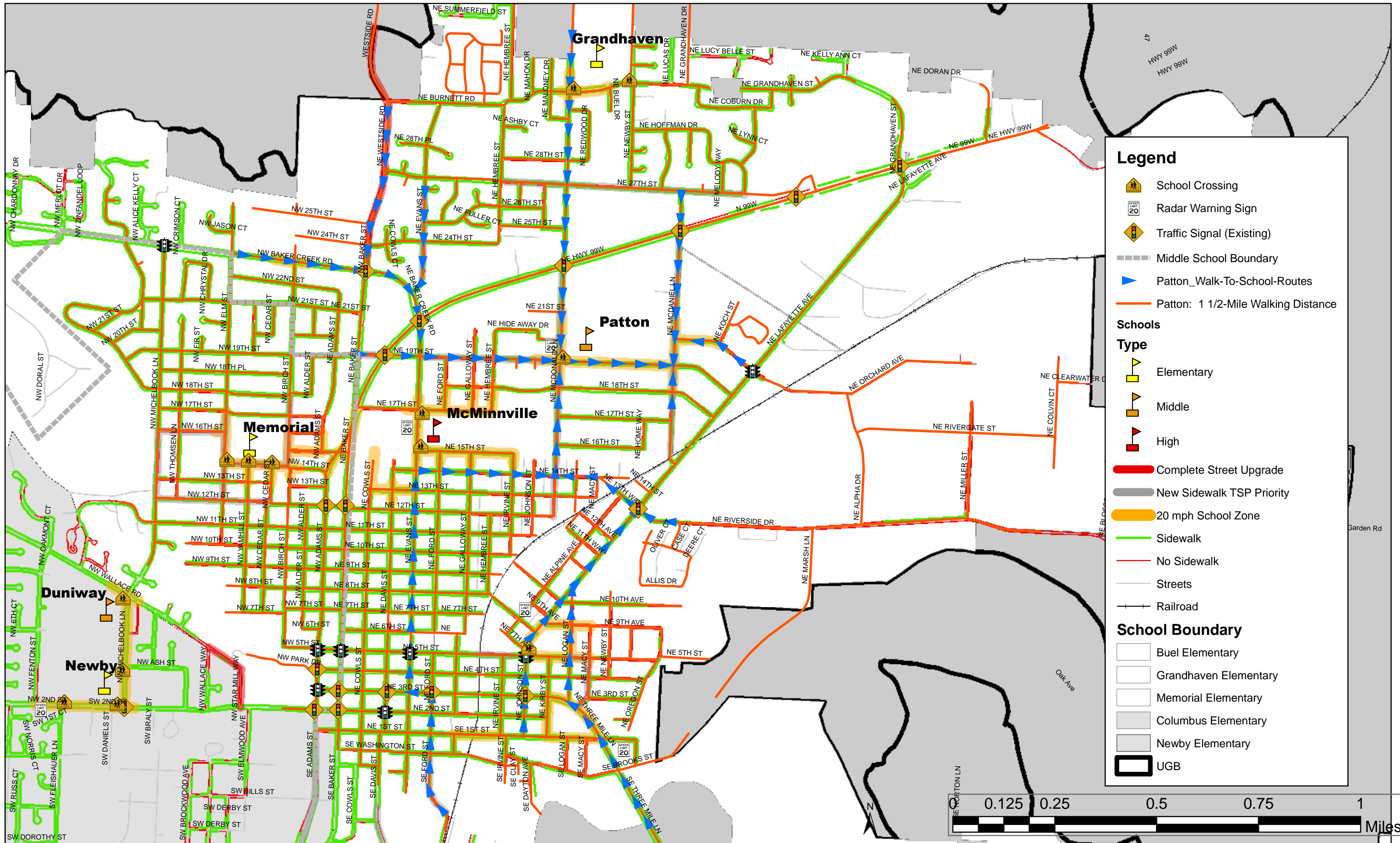


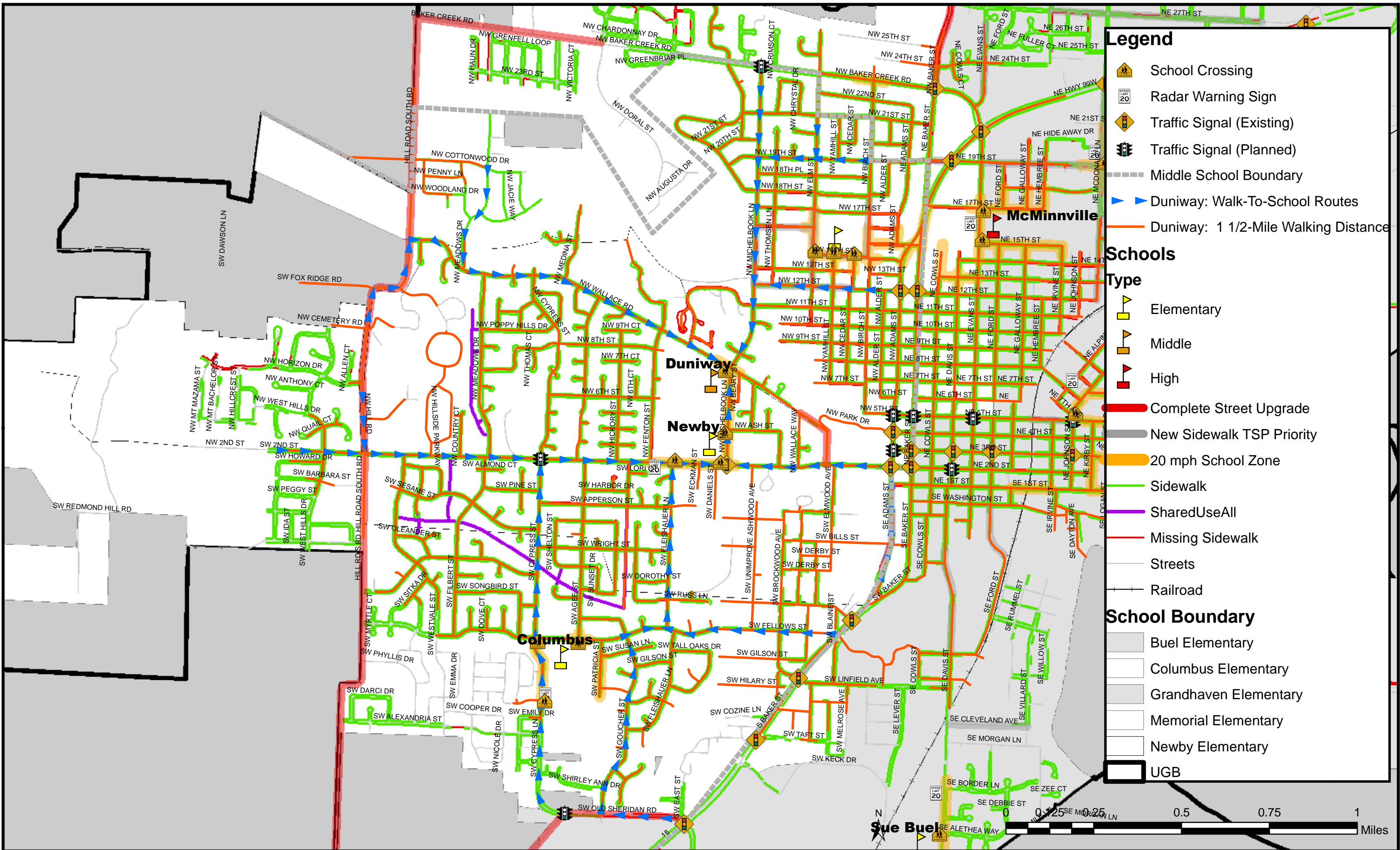


Legend

-  Columbus: Walk-to-School Route
-  Columbus: 1-Mile Walking Distance
-  Radar Warning Sign
-  Traffic Signal - Existing
- Schools**
- Type**
-  Elementary
-  Middle
-  High
-  Complete Street Upgrade
-  New Sidewalk TSP Priority
-  20mphSchoolZones
-  Sidewalk
-  Shared Use Path
-  Missing Sidewalk
-  Streets
-  Railroad
- School Boundary**
-  Columbus Elementary
-  Buel Elementary
-  Grandhaven Elementary
-  Memorial Elementary
-  Newby Elementary
-  UGB







Legend

- School Crossing
- Radar Warning Sign
- Traffic Signal (Existing)
- Traffic Signal (Planned)
- Middle School Boundary
- Duniway: Walk-To-School Routes
- Duniway: 1 1/2-Mile Walking Distance

Schools

Type

- Elementary
- Middle
- High

- Complete Street Upgrade
- New Sidewalk TSP Priority
- 20 mph School Zone
- Sidewalk
- SharedUseAll
- Missing Sidewalk
- Streets
- Railroad

School Boundary

- Buel Elementary
- Columbus Elementary
- Grandhaven Elementary
- Memorial Elementary
- Newby Elementary
- UGB

