

ORDINANCE NO. 4572

An Ordinance amending Ordinance 4131 (Three Mile Lane Planned Development Overlay) by supplanting the terms and provisions of Sections 4 and 5 and by adding new sections, and amending ordinance 4506 (Commercial Lands) by repealing subsections 10(h) and 10(i).

RECITALS:

The City of McMinnville has found that certain terms and provisions of the Three Mile Lane Planned Development Overlay have become dated since the 1981 passage of the ordinance and are in need of replacement. The City Council believes it is also in the best interest of the citizens of McMinnville and of the community as a whole to regulate commercial signage along the Three Mile Lane corridor as it leads into McMinnville.

At the direction of the City Council, staff developed amendments to the Three Mile Lane Planned Development Overlay which included regulations governing the use of commercial signage. The McMinnville Planning Commission held a work session on September 8, 1994 and a public hearing on October 13, 1994 on the proposed amendments, after which they recommended that the amendments be approved; now, therefore,

THE CITY OF McMINNVILLE ORDAINS AS FOLLOWS:

Section 1. The terms and provisions of Section 4 of Ordinance 4131 are hereby supplanted with the following terms and provisions:

Section 4. Policies. The following policies shall apply to the property described on the map in Exhibit "A":

- A. The goals and policies of the McMinnville Comprehensive Plan, Volume II, and applicable regulations and standards in Volume III, and other City codes shall be adhered to.
- B. A one hundred twenty (120) foot setback from the centerline of Highway 18 shall be established both north and south of the highway.
- C. Access requirements adopted hereafter in an access plan for this area shall be adhered to. Provisions of the plan shall include:
 1. The minimization of entrances onto Three Mile Lane;
 2. The development of on-site circulation systems, connecting to adjoining properties, including public frontage roads;
 3. The provisions of acceleration-deceleration lanes and left-turn refuges when and where necessary and practicable.

4. The provision of bikeways along frontage roads or on-site circulation systems. Bikeway connections accessing Three Mile Lane shall be provided so that the frontage road or on-site circulation system can serve as an alternative route for cyclists traveling along Three Mile Lane.
- D. Landscaping and buffer strips along the highway frontage may be required including noise buffering methods, such as berms and/or plantings.
- E. Mixed housing-type residential developments shall be allowed and encouraged in those areas designated as residential.
- F. Temporary signage shall be allowed as per Section 17.62.060(B)(3) of the McMinnville Zoning Ordinance (No. 3380). (Ord. 4988 §1, 2015)

Section 2. The terms and provisions of Section 5 of Ordinance 4131 are hereby supplanted with the following terms and provisions:

Section 5. Signs. The following regulations apply to those properties designated as either industrial or commercial on the McMinnville Comprehensive Plan Map and which are located within the area described in Exhibit "A." All signage must be approved by the Three Mile Lane Design Review Committee and may not exceed the maximums established in this section. The Three Mile Lane Design Review Committee may take into account color selection; sign material; relationship to site and building design; size, form, mass, height, and scale of sign; the sign's location and proximity to existing signs on adjacent parcels; and other sign design elements appropriate to ensuring that the proposed sign is compatible with the objectives of this ordinance. The Three Mile Lane Design Review Committee may require a proposed sign to be redesigned as necessary to make it consistent with the objectives of this ordinance including, but not limited to, restricting the size and height of the sign, its location, form, color, and material.

The Three Mile Lane Planned Development Overlay area is hereby divided into three "sign zones" which are depicted on Exhibit "B" which is attached hereto and is by this reference herein incorporated. Signage shall be regulated within the various sign zones as follows:

- A. Zone 1. The following regulations apply to commercially or industrially designated properties which fall within zone 1:
 1. That only one free-standing sign shall be allowed per parcel as they exist at the time of the passage of this ordinance and as they are represented on Exhibit "B", subject to the following:
 - a) The maximum height of any free-standing sign shall be 15 feet.

- b) The maximum square footage per sign face is 24 square feet and there shall be a maximum of two sign faces per free-standing sign.
 - c) A free-standing sign is allowed only on properties with frontage on the Highway 18 frontage road.
2. In lieu of a free-standing sign as listed in subsection 1 above, one monument-type sign shall be allowed per parcel as they exist at the time of the passage of this ordinance and as they are represented on Exhibit "B", subject to the following:
- a) Maximum square footage per sign face shall be 50 square feet, and there shall be a maximum of two sign faces per monument sign.
 - b) Maximum sign height shall be six feet, and the top of the sign shall not be more than eight feet above the center line grade of the Three Mile Lane frontage road.
 - c) Monument signs shall be non-illuminated, indirectly illuminated, neon, or may have individually back-lit letters, providing that no plastic sign cabinets are allowed.
3. All other signs, with the exception of incidental directional signage, must be flush against the buildings and not protrude more than 12 inches from the building face, subject to the following:
- a) Total area of building signage may not exceed eight percent of the total area of the face of the building which is most closely parallel to Highway 18 or the frontage road and may not exceed four percent on the other sides.
 - b) The area of building signs shall be measured as the area around or enclosing each sign cabinet, or where sign cabinets are not used, the area shall be that within a single continuous perimeter composed of any straight line geometric figure which encloses the extreme limits of the advertising message.
4. If a parcel is divided after the date of the adoption of this ordinance, the sign allowances established in subsections 1. and 2 above will apply only to the original parcel or what remains of it and newly created parcels are limited to the sign allowances established in subsection 3 above except as provided in subsection (A) (5) below.
5. The Three Mile Lane Design Review Committee may allow the sharing of a single free-standing sign by an original parcel or what remains of it and parcels divided after the date of the adoption of this ordinance. The total sign size shall not exceed that allowed for the original parcel.

6. Portable signs and signs with flashing or moving parts are prohibited.
- B. Zone 2. The following regulations apply to commercially and industrially designated properties which fall within zone 2:
1. That only one free-standing sign shall be allowed per parcel as they exist at the time of the passage of this ordinance and as they are represented on Exhibit "B", subject to the following:
 - a) The maximum height of any free-standing sign shall be 30 feet, except as provided in subsection (B) (1) (c) below.
 - b) The maximum square footage per sign face is 64 square feet, and there shall be a maximum of two sign faces per free-standing sign, except as provided in subsection (B) (1) (c) below.
 - c) If two or more properties share a single free-standing sign, said sign shall be a maximum of 35 feet in height, and each property sharing the sign shall be entitled to up to 64 square feet of sign face per side on a maximum of two sides. The shared free-standing sign would exhaust the allowance for free-standing signs listed in subsection (B) (1) (a) above for all parcels represented.
 - d) A free-standing sign is allowed only on properties with frontage on the Highway 18 frontage road.
 2. In lieu of a free-standing sign as listed in subsection 1 above, one monument-type sign shall be allowed per parcel as they exist at the time of the passage of this ordinance and as they are represented on Exhibit "B", subject to the following:
 - a) Maximum square footage per sign face shall be 50 square feet, and there shall be a maximum of two sign faces per monument sign.
 - b) Maximum sign height shall be six feet, and the top of the sign shall not be more than eight feet above the center line grade of the Three Mile Lane frontage road.
 - c) Monument signs shall be non-illuminated, indirectly illuminated, neon, or may have individually back-lit letters, providing that no plastic sign cabinets are allowed.
 3. All other signs, with the exception of incidental directional signage, must be flush against the buildings and not protrude more than 12 inches from the building face, subject to the following:

- a) Total area of building signage may not exceed eight percent of the total area of the face of the building which is most closely parallel to Highway 18 or the frontage road and may not exceed four percent on the other sides.
 - b) The area of building signs shall be measured as the area around or enclosing each sign cabinet, or where sign cabinets are not used, the area shall be that within a single continuous perimeter composed of any straight line geometric figure which encloses the extreme limits of the advertising message.
4. If a parcel is divided after the date of the adoption of this ordinance, the sign allowances established in subsections 1 and 2 above will apply only to the original parcel or what remains of it and newly created parcels are limited to the sign allowances established in subsection 3 above except as provided in subsection (B) (5) below.
 5. The Three Mile Lane Design Review Committee may allow the sharing of a single free-standing sign by an original parcel or what remains of it and parcels divided after the date of the adoption of this ordinance. The total sign size shall not exceed that allowed for the original parcel.
 6. Portable signs and signs with flashing or moving parts are prohibited.
- C. Zone 3. The following regulations apply to commercially and industrially designated properties which fall within zone 3:
1. That free-standing signs are prohibited.
 2. That one monument-type sign shall be allowed per parcel, except that a second monument sign shall be allowed if the parcel has more than 600 feet of frontage on Highway 18 or on the Highway 18 frontage road, subject to the following:
 - a) Maximum square footage per sign face shall be 80 square feet and there shall be a maximum of two sign faces per monument sign.
 - b) Maximum sign height shall be eight feet, and the top of the sign shall not be more than ten feet above the center line grade of Highway 18 or the Highway 18 frontage road, whichever is applicable.
 - c) Monument signs shall be non-illuminated, indirectly illuminated, neon, or may have individually back—lit letters, providing that no plastic sign cabinets are allowed.

3. All other signs, with the exception of incidental directional signage, must be flush against the buildings and not protrude more than 12 inches from the building face, subject to the following:
 - a) Total area of building signage may not exceed eight percent of the total area of the face of the building which is most closely parallel to Highway 18 or the frontage road and may not exceed four percent on the other sides.
 - b) The area of building signs shall be measured as the area around or enclosing each sign cabinet, or where sign cabinets are not used, the area shall be that within a single continuous perimeter composed of any straight line geometric figure which encloses the extreme limits of the advertising message.
 - c) Signage for the third building in the Tanger Factory Outlet Mall shall be consistent in terms of sizes and percent of coverage with that on buildings one and two.
4. Portable signs and signs with flashing or moving parts are prohibited.

Section 3. That the following section is hereby added to Ordinance 4131:

Section 6. Procedures for Review:

- A. No development or signage may take place within the Three Mile Lane Planned Development Overlay without such development or signage gaining the approval of the Three Mile Lane Design Review Committee.
- B. Zone changes submitted for approval shall be processed under the requirements and standards of Chapter 17.51 of McMinnville Ordinance 3380 (Zoning Ordinance)

Section 4. Subsections 10(h) and 10(i) of Ordinance 4506 are hereby repealed in their entirety.

Section 5. That this ordinance shall be subject to the terms and conditions of Ordinance 3823 entitled "Initiative and Referendum" for a period of thirty days.

This Ordinance passed by the City Council this 22nd day of November 1994

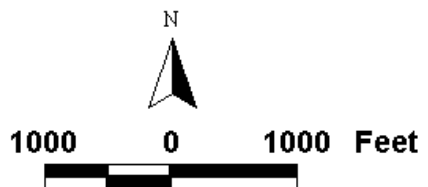
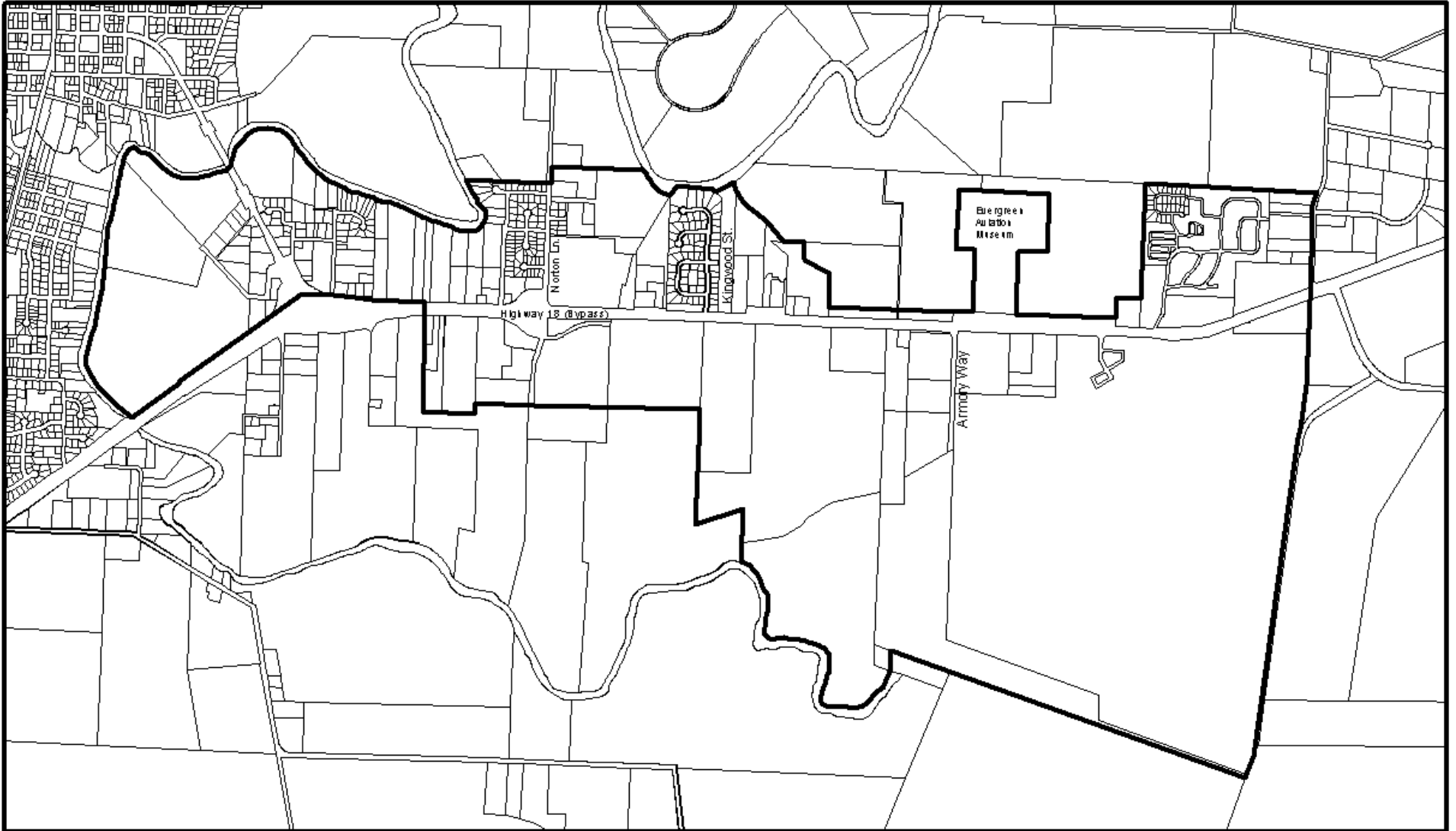


EXHIBIT A
Three Mile Lane Amendment
PLanned Development Overlay
Ordinance No. 4572

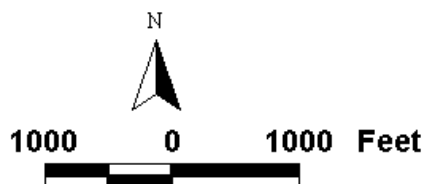
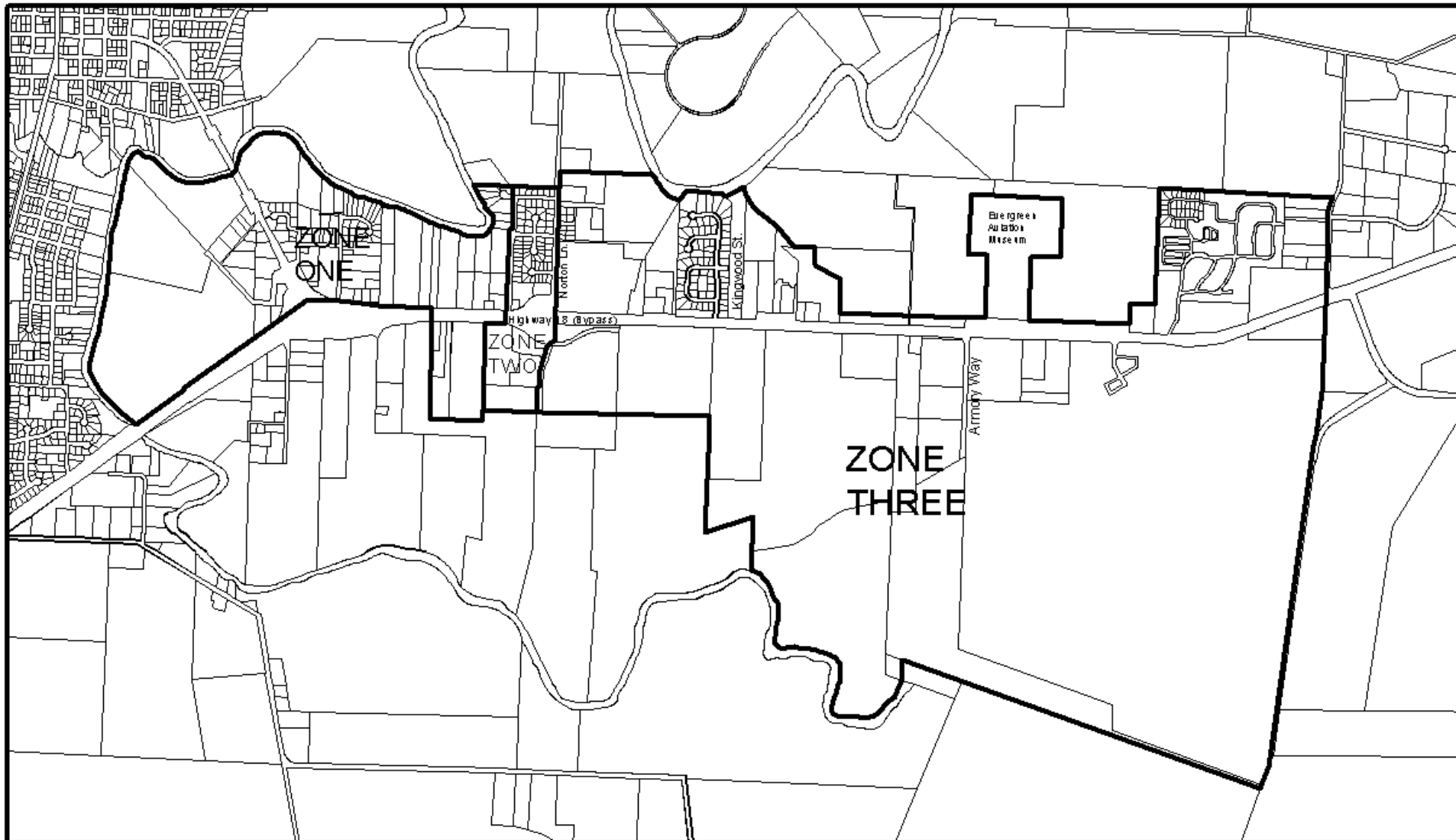


EXHIBIT B
Three Mile Lane Amendment
PLanned Development Overlay
Ordinance No. 4572